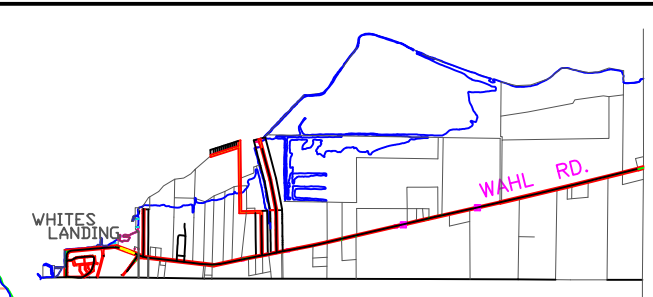
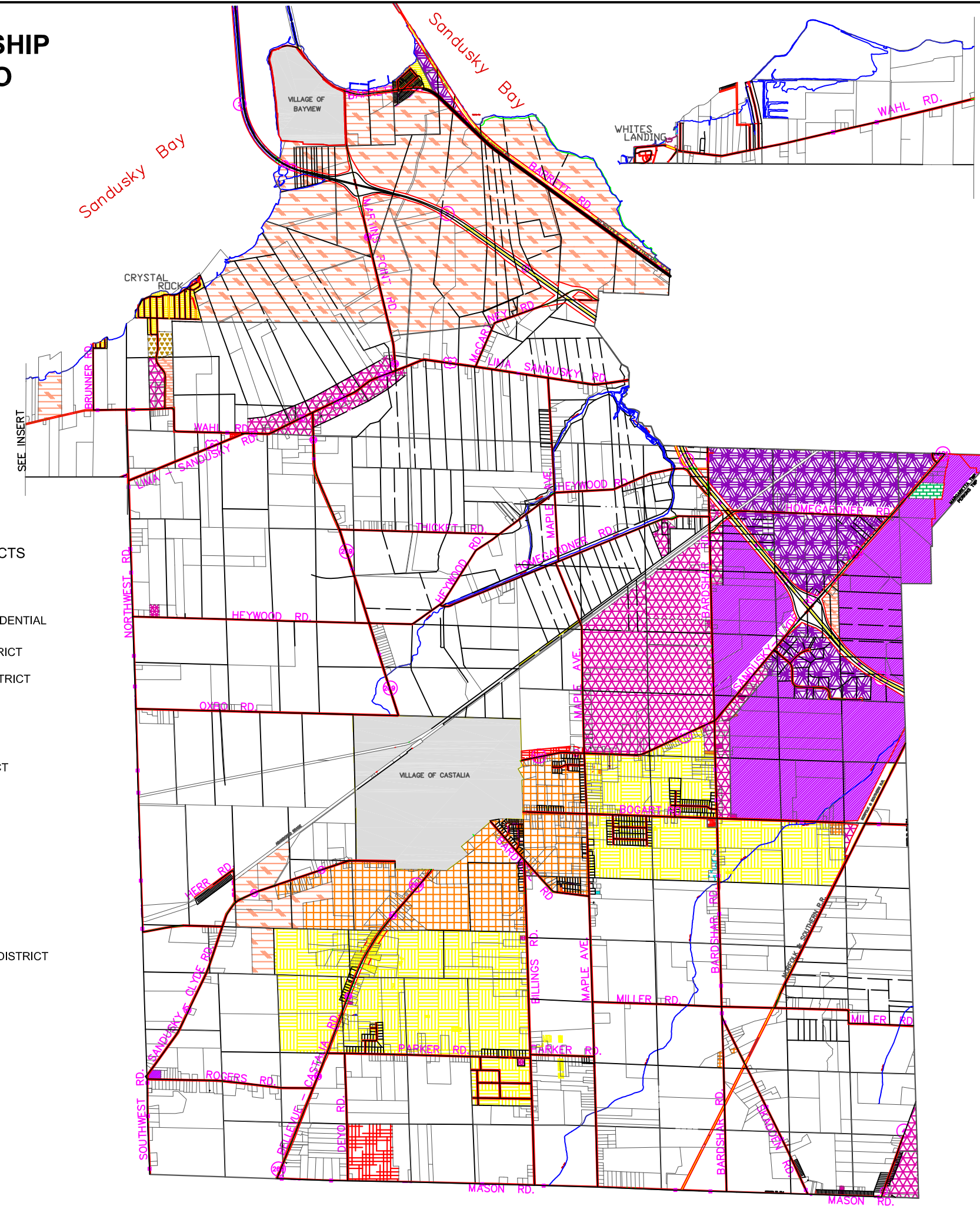













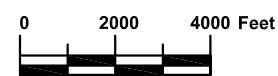


MARGARETTA TOWNSHIP ERIE COUNTY, OHIO ZONING MAP



MARGARETTA TOWNSHIP ZONING DISTRICTS

-  A AGRICULTURE
-  R-1 SINGLE FAMILY SERVICED RESIDENTIAL
-  R-2 TWO FAMILY RESIDENTIAL DISTRICT
-  R-3 MULTI-FAMILY RESIDENTIAL DISTRICT
-  MH MOBILE HOME PARK
-  C-1 LOCAL COMMERCIAL DISTRICT
-  C-2 GENERAL COMMERCIAL DISTRICT
-  C-3 RECREATION DISTRICT
-  PBO PROFESSIONAL & BUSINESS OFFICE DISTRICT
-  I-1 LIGHT INDUSTRIAL DISTRICT
-  I-2 HEAVY INDUSTRIAL DISTRICT
-  MA MINERAL AGGREGATE DISTRICT
-  PUD PLANNED UNIT DEVELOPMENT DISTRICT



Prepared by the Erie County Department of Planning and Development
 This map is to be used for illustrative purposes only. Refer to the original documents for accuracy.
 Erie County, Ohio assumes no liability or responsibility for any errors or omissions contained herein.
 Source: Erie County Auditor, Margaretta Township
 Compiled: November 2018
 Approved: December 6, 2018
 Resolution 2018-16